

BEFORE THE NATIONAL GREEN TRIBUNAL, PRINCIPAL
BENCH, NEW DELHI

O.A. NO. 517/2022

IN THE MATTER OF:

D.S. KATARIA & ANR

...APPLICANTS

VS.

Govt. of NCT of Delhi & ORS.

...RESPONDENTS

INDEX

SR. NO.	PARTICULARS.	PAGE NO
1.	<u>Annexure R A:-</u> True Copy of status Report dated 30.10.2024 prepared by Executive Engineer DDA,	01
2.	<u>Annexure RB:-</u> True Copy of map showing alternative routes	02
3.	<u>Annexure R C(Colly):-</u> True Copy of Photographs which shows the development of Green Belt.	03-19
4.	<u>Annexure R D:-</u> True Copy of Order dated 18.10.2024 for inspection of dedicated area.	20

FILED BY:

Nandadevi Deka

Nandadevi Deka,

Advocate for Respondent No. 2/DDA,

B-20B, 1st Floor, Nizamuddin East,

New Delhi -110013

Email: ndeka@nndchambers.co.in

PLACE: NEW DELHI

Mobile: 8130788166

DATE:16.11.2024

STATUS REPORT

Action taken reports in compliance of Hon'ble tribunal judgement dated 05.07.2024 vide para 42 & 48, in case titled as "D S Kataria & Ors Vs Govt of NCT of Delhi & Ors" vide OA 517/2022 is as under: -

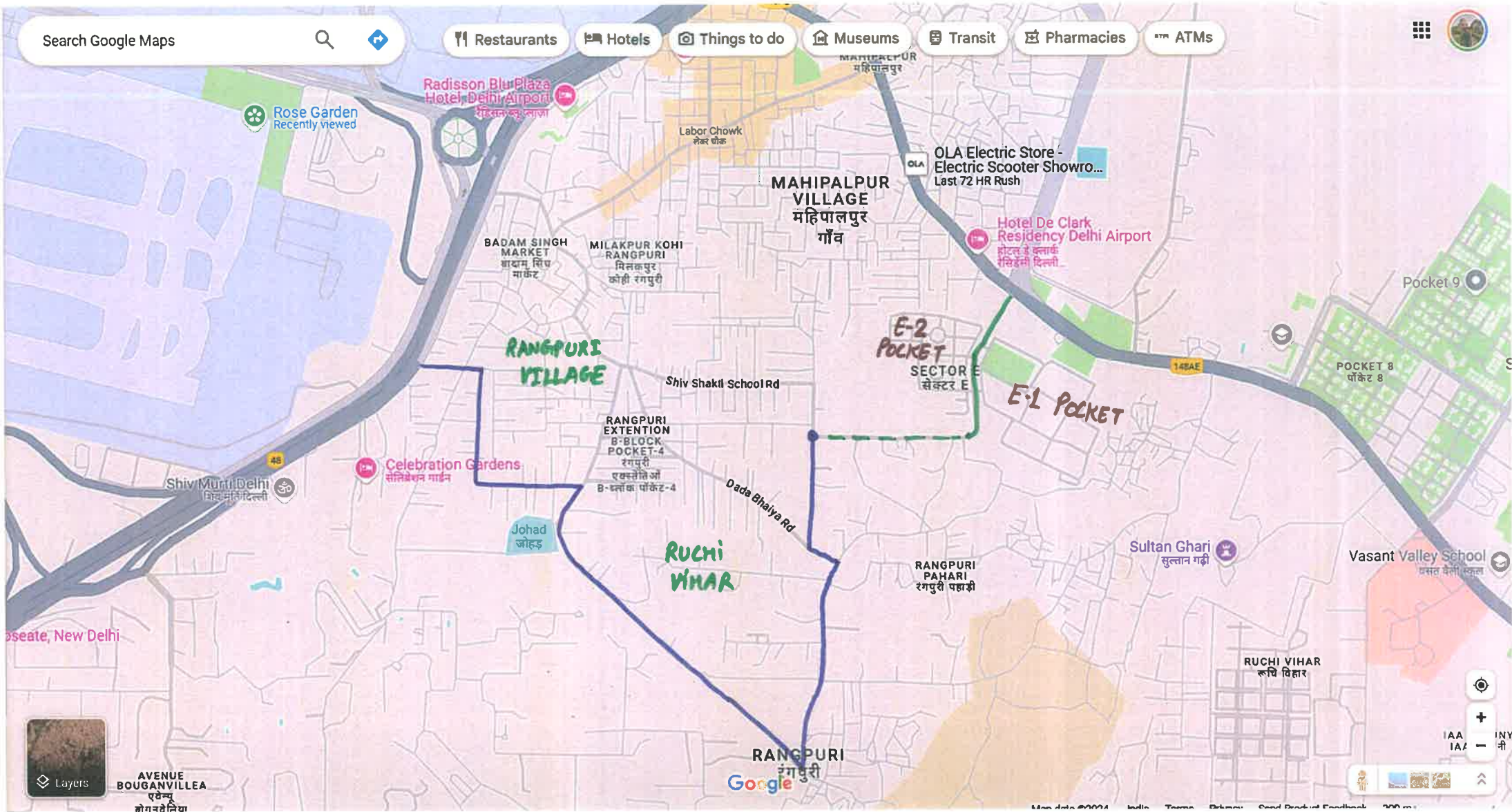
1. Hon'ble tribunal vide para 42 directed DDA to allocate space for creating alternative routes to create another road to cater to the transportation needs of residents in Rangpuri, Mahipalpur, and Ruchi Vihar and divert the heavy traffic from Sector E-1 and E-2 road.

ATR: - In context of afore-said para, it is submitted that the land along the Mehrauli-Mahipalpur road is a built-up area and does not lie under the possession of DDA. Most of the land is forest/green land and lie under the possession of forest department. Also, alternative route to the Rangpuri Pahari & Ruchi Vihar is already available from national highway side, but instead of following the afore-said route, commuters as well as cargo vehicles take the E-1/E-2 road to avoid the challan by Traffic police leading to heavy vehicular traffic in the area (copy of map showing alternative routes duly marked is enclosed as Annexure-A). Therefore, it is not feasible for DDA to allocate space for creating alternative routes owing to the restricted land availability.


2. Hon'ble tribunal vide para 48 also directed DDA to develop green belt around the road between E-1 and E-2, Vasant Kunj and carry out requisite planation and maintain the plants for preventing and controlling air/dust pollution in the area.


ATR: - In context of afore-said para, it is submitted that DDA has already develop green belt by doing dense plantation at feasible patches along E-1/E-2 road. To protect the plantation from stray animals, Grills have been erected around the green belt (Photographs enclosed As Annexure-B). To mitigate the dust pollution, cleaning/sweeping of E-1/E-2 road & sprinkling of water on plants, footpaths and road during the GRAP period is being done on regular basis (Photographs enclosed as Annexure-C). Further, a dedicated team has been deployed by DDA to inspect C&D waste sites and check open burning (including bio-Mass burning, land fill fires etc.) in the area (Copy of order attached as Annexure-D).


30/12/24
अधिकासी अभियंता
Executive Engineer
दक्षिण परि० खण्ड-1/दि०वि०प्रा०, वसंत कुंज
S.P.D.-1/D.D.A., Vasant Kunj




— ALTERNATIVE ROUTE FOR HEAVY VEHICLE ALREADY EXISTED
— E-1 / E-2 BDA ROAD




 **GPS Map Camera**

New Delhi, Delhi, India
K2/651, Rangpuri Pahari, Rangpuri, New Delhi,
Delhi 110037, India
Lat 28.538965° Long 77.131149°
01/11/24 11:41 AM GMT +05:30






 **GPS Map Camera**



New Delhi, Delhi, India
Pocket 2, Sector E, Mahipalpur Village, Vasant
Kunj, New Delhi, Delhi 110070, India
Lat 28.538115° Long 77.130558°
01/11/24 11:39 AM GMT +05:30





 **GPS Map Camera**

New Delhi, Delhi, India
451, E 2 Vasant Kunj, Sector E, Mahipalpur Village,
Vasant Kunj, New Delhi, Delhi 110037, India
Lat 28.537958° Long 77.130592°
01/11/24 11:38 AM GMT +05:30



Google



 **GPS Map Camera**

New Delhi, Delhi, India

382, E 2 Vasant Kunj, Rangpuri Pahari, Rangpuri, New Delhi, Delhi
110070, India


Lat 28.537615°


Long 77.13057°

25/10/24 02:57 PM GMT +05:30







 **GPS Map Camera**



New Delhi, Delhi, India
K2/650, Rangpuri Pahari, Rangpuri, New Delhi, Delhi 110037, India
Lat 28.538552°
Long 77.130902°
25/10/24 03:00 PM GMT +05:30



 **GPS Map Camera**

New Delhi, Delhi, India


K2/623, Mahipalpur Village, Mahipalpur, New Delhi, Delhi 110037, India


Lat 28.539402°

Long 77.131368°

25/10/24 02:52 PM GMT +05:30







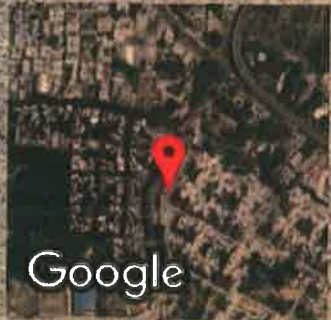
 **GPS Map Camera**



New Delhi, Delhi, India
G4QJ+546, Sector E2, Mahipalpur Village, Vasant Kunj, New Delhi,
Delhi 110070, India
Lat 28.537892°
Long 77.130592°
25/10/24 02:57 PM GMT +05:30



 **GPS Map Camera**




New Delhi, Delhi, India

384, Sector E2, Mahipalpur Village, Mahipalpur, New Delhi, Delhi
110037, India

Lat 28.538486°

Long 77.130815°

25/10/24 03:00 PM GMT +05:30



 **GPS Map Camera**

New Delhi, Delhi, India

451, E 2 Vasant Kunj, Sector E, Mahipalpur Village, Vasant Kunj, New Delhi, Delhi 110037, India


Lat 28.537953°

Long 77.130596°

25/10/24 02:57 PM GMT +05:30





 GPS Map Camera

नई दिल्ली, दिल्ली, भारत

11, सेक्टर E, महिपालपुर गाँव, महिपालपुर, नई दिल्ली, दिल्ली 110037, भारत

Lat 28.537066°


Long 77.130572°

29/10/24 11:08 AM GMT +05:30



Google



 GPS Map Camera



नई दिल्ली, दिल्ली, भारत


384, सेक्टर E2, महिपालपुर गाँव, महिपालपुर, नई दिल्ली, दिल्ली 110037, भारत


Lat 28.538464°

Long 77.130458°

30/10/24 10:48 AM GMT +05:30

Google





 **GPS Map Camera**



New Delhi, Delhi, India
 11, Sector E, Mahipalpur Village, Mahipalpur, New
 Delhi, Delhi 110037, India
 Lat 28.537119° Long 77.130606°
 01/11/24 11:36 AM GMT +05:30

Google





 **GPS Map Camera**




New Delhi, Delhi, India
 11, Sector E, Mahipalpur Village, Mahipalpur, New
 Delhi, Delhi 110037, India
 Lat 28.537116° Long 77.130609°
 01/11/24 11:36 AM GMT +05:30

Google




 **GPS Map Camera**

New Delhi, Delhi, India
11, Sector E, Mahipalpur Village, Mahipalpur, New
Delhi, Delhi 110037, India
Lat 28.537168° Long 77.13067°
01/11/24 11:18 AM GMT +05:30

 Google




 **GPS Map Camera**




New Delhi, Delhi, India
E2, Gate-2, Pocket 2, Sector E, Mahipalpur Village,
Vasant Kunj, New Delhi, Delhi 110070, India
Lat 28.538256° Long 77.1306°
01/11/24 11:04 AM GMT +05:30




 **GPS Map Camera**

New Delhi, Delhi, India
E2, Gate-2, Pocket 2, Sector E, Mahipalpur Village,
Vasant Kunj, New Delhi, Delhi 110070, India
Lat 28.538232° Long 77.130565°
01/11/24 11:04 AM GMT +05:30





 **GPS Map Camera**



Google

Gurugram, Haryana, India

45, सेक्टर मार्ग ब्लॉक D, साउथ सिटी I, Sector E, कन्हैया गांव,

सेक्टर ४१, Gurugram, New Delhi, Haryana 122003, India

Lat 28.537749° Long 77.130512°

01/11/24 10:59 AM GMT +05:30

(+)

Delhi Development Authority
Office of Chief Engineer (SZ)
AGVC, Sahapur Jat, New Delhi-110049
Tel no.- 26490865, 26490818

Date 16/10/24

F No CE(SZ)119274/DDA/6/16

To,
Chief Engineer (North Zone)
Nodal officer,
15th Floor, Vikas Minar, ITO
New Delhi.

EE/SPD-1, Vasant Kunj
New Delhi-110070
Diary No. 3684
Dated 18-10-2024

Subject - Team constituted for Inspecting construction and demolitions (C & D) sites and to check open burning (including bio- Mass burning, Land fill fires etc.) for both day and night patrolling.

S N	Team No.	Division	Name of Officer	Designation	Area Assigned	Email ID	Mobile NO
1	i	SPD-1	Sh. Promod Meena,	EE(Civil)	Under the Jurisdiction of SPD-1	eespd1dda@dda.org.in	9250921284
			Sh. Rajeev Kumar	AE(Civil)			7903752213
2	ii	SPD-2	Sh. Vinayak Ambhore	EE(Civil)	Under the Jurisdiction of SPD-2	southwesterndivision1@gmail.com	9545021900
			Sh. Kamal Meena	AE(Civil)			8003382245
3	iii	SPD-4	Sh. Deepak Bhatt	EE (Civil)	Under the Jurisdiction of SPD-4	eesed8.dda@gmail.com	9899462529
			Sh. Mahesh Kumar	AE(Civil)			8130461438
4	iv	SMD-4	Sh. Sunil Tripathi	EE(Civil)	Under the Jurisdiction of SMD-4	eesmd4@dda.org.in	8588829288
			Sh. Lokesh Meena	AE(Civil)			8287025506
5	v	SMD-5	Sh. Sachin kumar	EE (Civil)	Under the Jurisdiction of SMD-5	eesmd5@dda.org.in	9555212312
			Sh. Shubham Srivastava	AE(Civil)			9643034050
6	vi	PD-2	Sh. Nikesh Kumar	EE(Civil)	Under the Jurisdiction of PD-2	eepd2dda@gmail.com	8920793609
			Sh. Rohil Kumawat	AE(Civil)			9772564535
7	vii	PD-4	Sh. Nikesh Kumar	EE (Civil)	Under the Jurisdiction of PD-4	eepd4dda@gmail.com	8920793609
			Sh. Madhuban Bhai Patel	AE(Civil)			7836978903
8	VIII	PD-6	Sh. Nishikesh Kumar	EE (Civil)	Under the Jurisdiction of PD-6	eepd6pzdda@gmail.com	8010367794
			Sh. Pardeep Bhardwaj	AE(Civil)			9565023391

Copy to:

- 1- CE(SZ) for kind information pl.
- 2- EE/ SPD-1,2,4, SMD-4,5 & PD-2,4 & 6 - for Information.

AE-III

AE(C)

copy to all as per

o/c SE(P & IQ)/SZ

o/c SE(P & IQ)/SZ